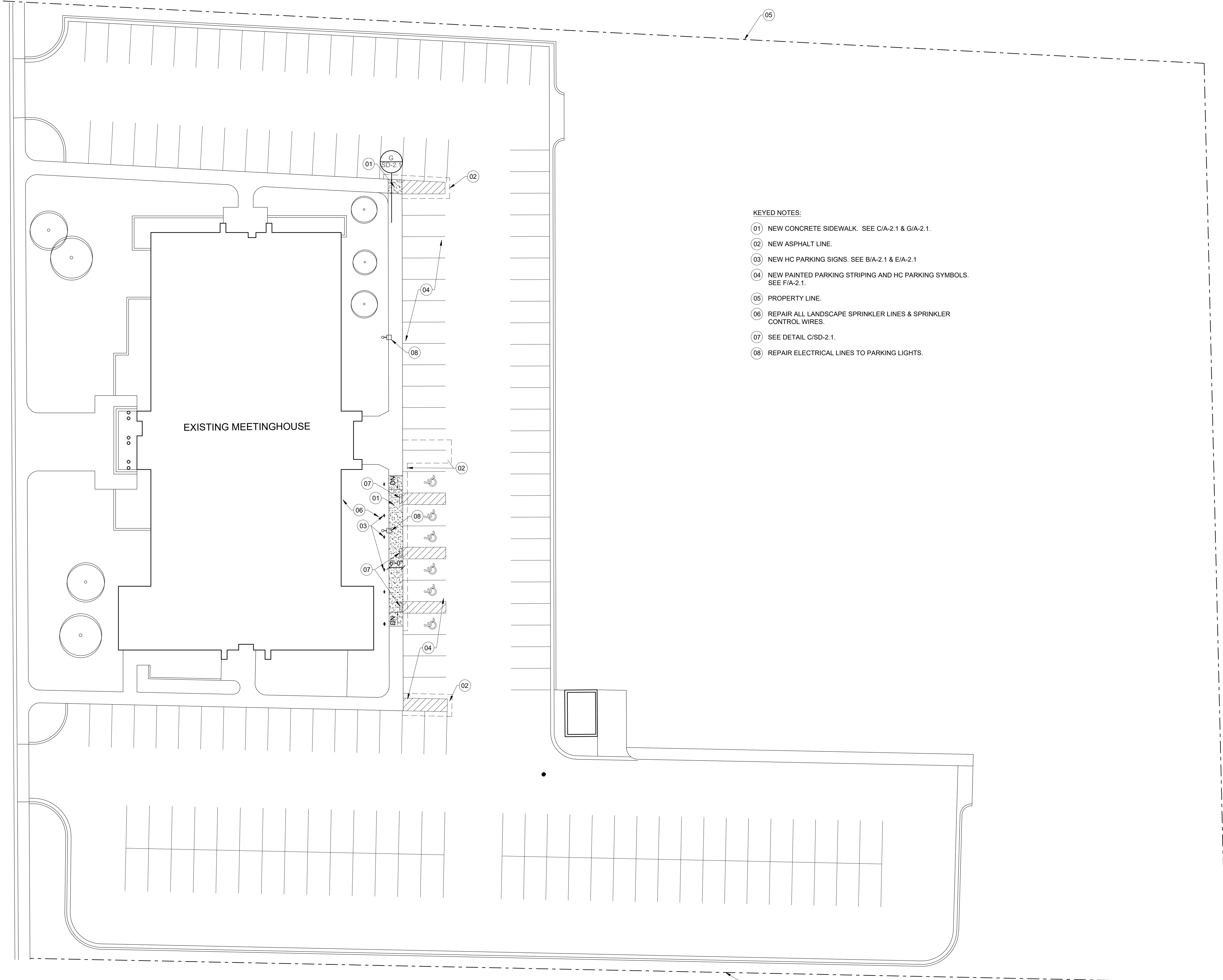
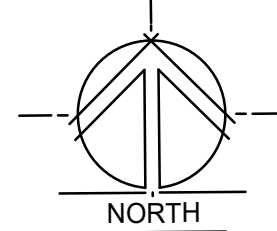


200 WEST



- KEYED NOTES:
- 01) NEW CONCRETE SIDEWALK. SEE C/A-2.1 & G/A-2.1.
 - 02) NEW ASPHALT LINE.
 - 03) NEW HC PARKING SIGNS. SEE B/A-2.1 & E/A-2.1
 - 04) NEW PAINTED PARKING STRIPING AND HC PARKING SYMBOLS. SEE F/A-2.1.
 - 05) PROPERTY LINE.
 - 06) REPAIR ALL LANDSCAPE SPRINKLER LINES & SPRINKLER CONTROL WIRES.
 - 07) SEE DETAIL C/SD-2.1.
 - 08) REPAIR ELECTRICAL LINES TO PARKING LIGHTS.

SITE REMODEL PLAN



HANDICAP PARKING ACCESS
STONEWOOD 2ND
 665 SOUTH 200 WEST
 OREM, UTAH

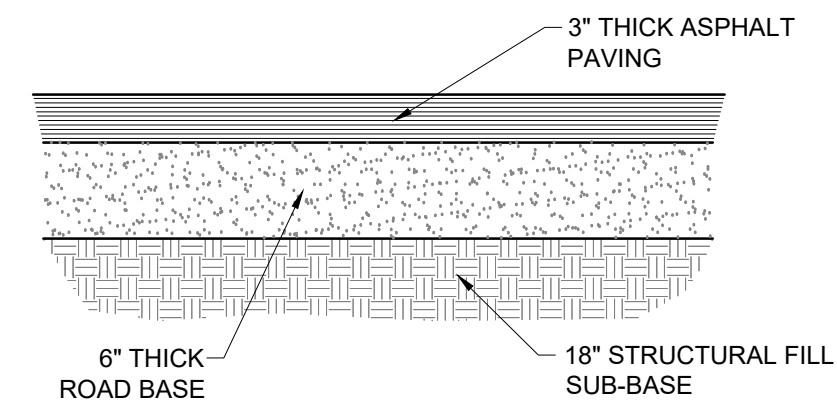
PROJECT FOR
 THE CHURCH OF
JESUS CHRIST
 OF LATTER-DAY SAINTS

MARK	DATE (MM/YY)	DESCRIPTION

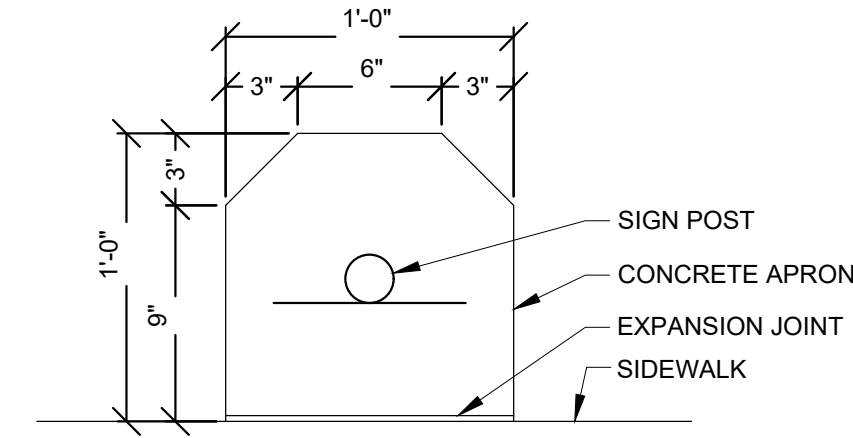
PROJECT NUMBER: 16-01
 PLAN SERIES:
 PROPERTY NUMBER: 517-6916
 DATE: MAY/2017

SHEET TITLE:
SITE REMODEL PLAN

SHEET:
SD-1.2

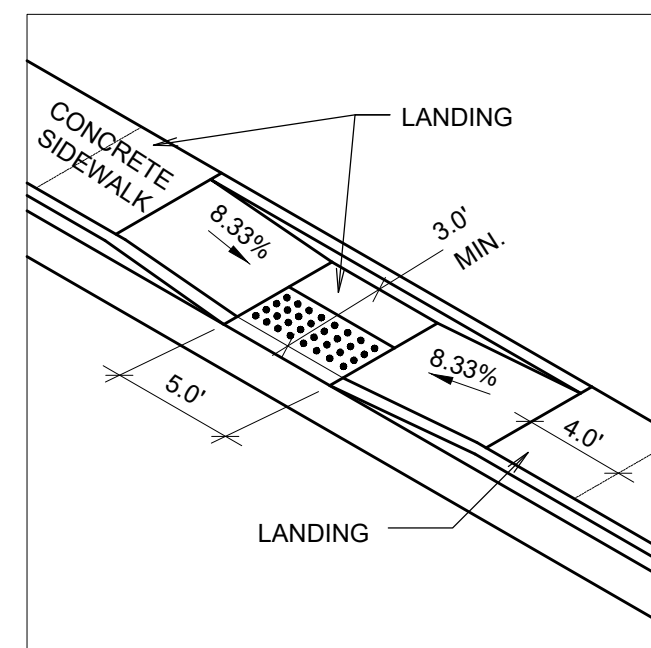


A ASPHALT PAVING
SCALE: 1" = 1'-0"

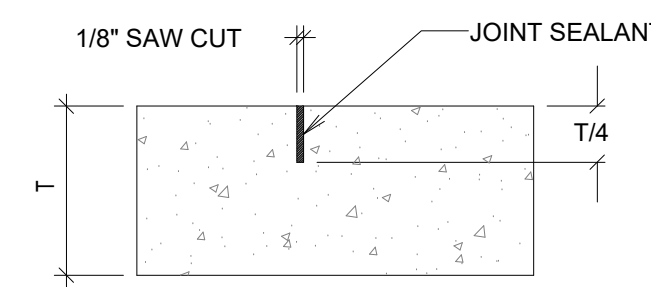


B SIGN POST APRON
SCALE: 1 1/2" = 1'-0"

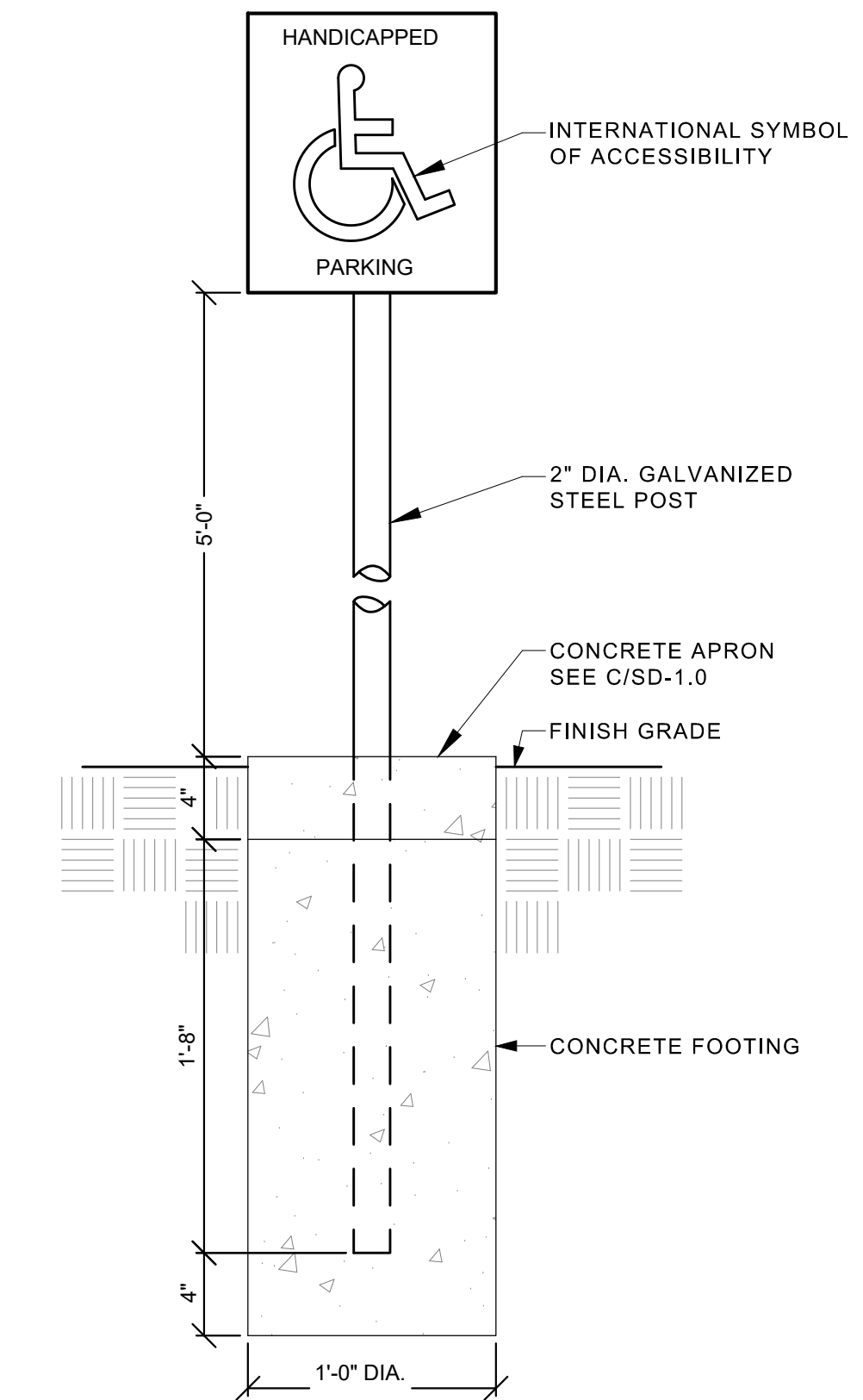
- NOTES:
1. PROVIDE DETECTABLE WARNING PANELS PER ADA REQUIREMENTS. (MINIMUM OF 2' DEEP BY THE WIDTH OF RAMP).
 2. ALL LANDINGS MUST HAVE 1:48 CROSS SLOPE AND RUNNING SLOPE. LANDING MUST BE AS WIDE AS THE RAMP.
 3. CROSS SLOPE ON RAMP MUST BE 1:48 OR LESS.
 4. COUNTER SLOPES OF ADJOINING GUTTERS AND PAVING ADJACENT TO THE CURB RAMP SHALL NOT BE STEEPER THAN 1:20.



C CURB RAMPS
SCALE: N.T.S.



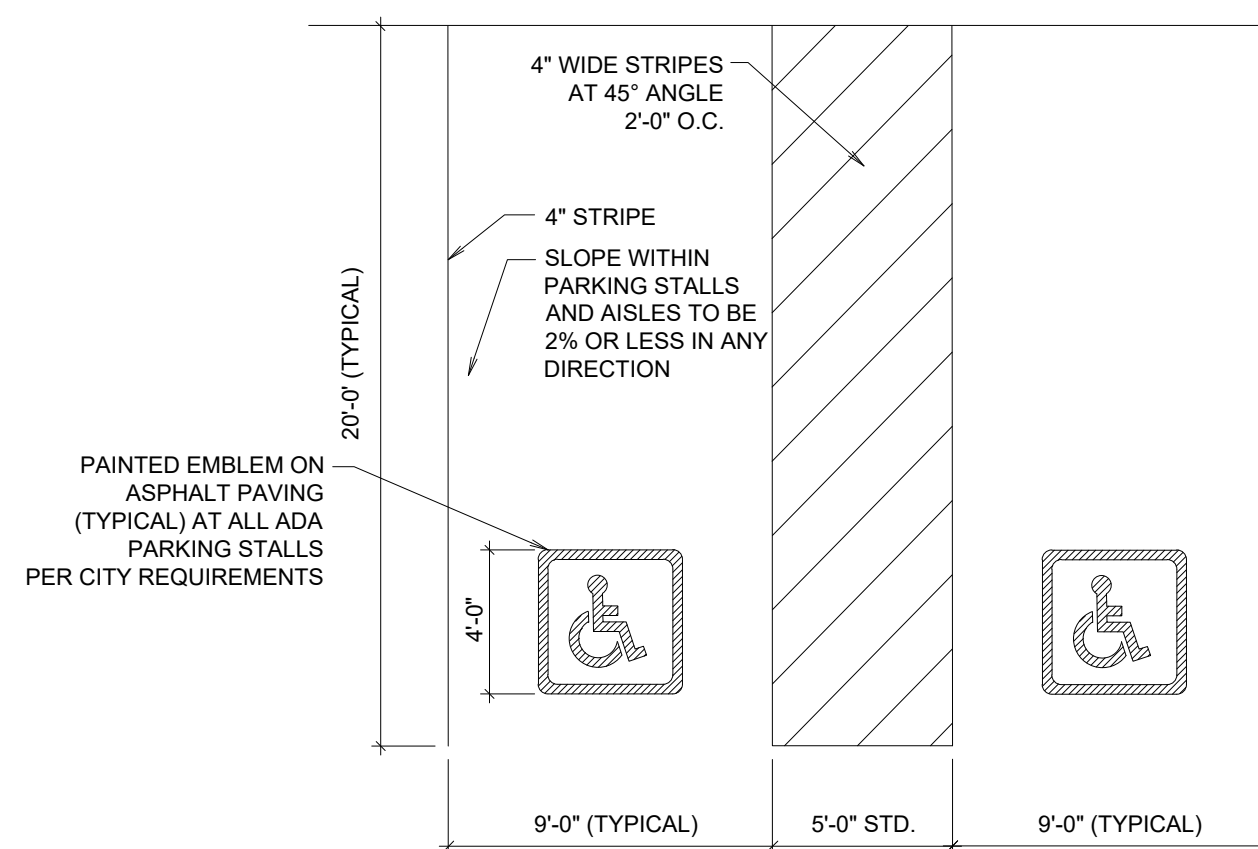
D CONC. CONTROL JOINTS
SCALE: N.T.S.



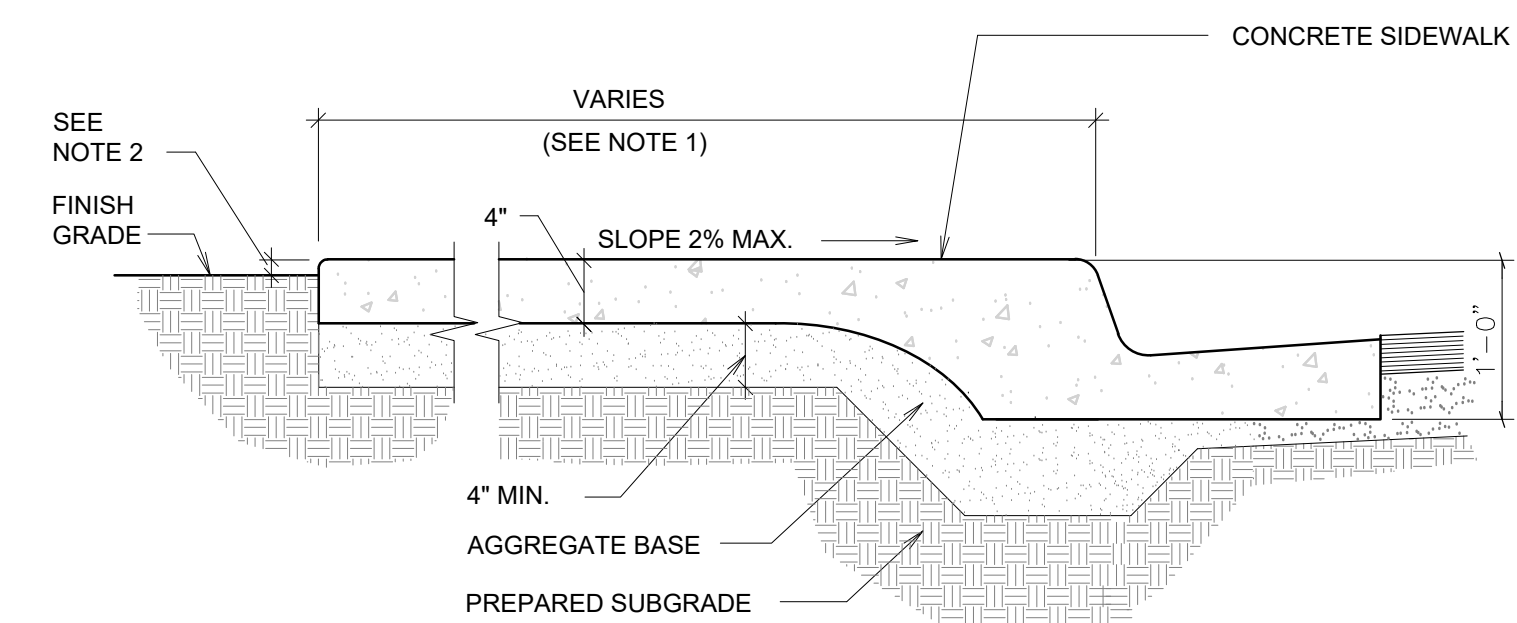
E HANDICAP PARKING SIGN
SCALE: N.T.S.

GENERAL NOTES

1. SEE SITE PLAN FOR APRON, AND SIDEWALK LOCATIONS AND WIDTHS.
2. EXTERIOR CONCRETE - USE 4,500 PSI. MIN. TYPE D IF EXPOSED TO FREEZING AND/OR DE-ICERS, 3,000 PSI. MIN. TYPE A OTHERWISE. EXCEPT USE 4,000 P.S.I. MIN. TYPE C FOR NORMAL WEIGHT CONCRETE PAVING.
3. CONTRACTOR TO INSTALL EXPANSION AND CONTRACTION JOINTS AS REQUIRED PER THE SPECIFICATIONS.
4. ALL AGGREGATES SHALL SATISFY ASTM AND DEPARTMENT OF TRANSPORTATION STRENGTH AND DURABILITY REQUIREMENTS. GRANITE AGGREGATES ARE PREFERRED BUT HIGH QUALITY LIMESTONE AGGREGATES ARE ACCEPTABLE. SEE SPECIFICATION



F ACCESSIBLE PARKING
SCALE: N.T.S. (SEE ANSI A117.1)



G INTEGRAL SIDEWALK AND CURB
SCALE: 1" = 1'-0"

NO.	DATE (MM/YY)	DESCRIPTION

PROJECT NUMBER:	16-01
PLAN SERIES:	
PROPERTY NUMBER:	517-8916
DATE:	MAY2017

SHEET TITLE:	SITE DETAILS
--------------	--------------